












California Condor Roost Sites Within and Near the Tecuya Ridge Project Area

-  National Forest Boundary
-  USFS-Administered Land
-  Antimony Roadless Area
-  Road
-  Interstate
-  Tecuya Ridge Project Area

Condor Roosts

-  Tier 1
-  Tier 2
-  Tier 3
-  Roost Buffers (0.5 mi)



0 1 2 mi



Project area polygons were redrawn based on U.S. Forest Service scoping documents. Condor roosts were delineated using methods derived from Cogan et al. (2012). Roost buffer zones were drawn as 0.5-mile radii according to the Land Management Plan. This map was updated on June 5, 2019.