



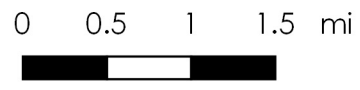


# Tecuya Ridge and Cuddy Valley Commercial Logging Projects

-  Los Padres National Forest Boundary
-  U.S. Forest Service-Administered Land
-  Antimony Roadless Area
-  Logging Project Area
-  Interstate
-  Road



Created by Los Padres  
ForestWatch April 5, 2018

## Map Overview

