



Native American impacts on fire regimes of the California coastal ranges

Jon E. Keeley* *US Geological Survey, Western Ecological Research Center, Sequoia-Kings Canyon National Parks, Three Rivers, CA, USA and Department of Organismic Biology, Ecology and Evolution, University of California, Los Angeles, CA, USA*

Abstract

Aim Native American burning impacts on California shrubland dominated landscapes are evaluated relative to the natural lightning fire potential for affecting landscape patterns.

Location Focus was on the coastal ranges of central and southern California.

Methods Potential patterns of Indian burning were evaluated based upon historical documents, ethnographic accounts, archaeological records and consideration of contemporary land management tactics. Patterns of vegetation distribution in this region were evaluated relative to environmental factors and the resilience of the dominant shrub vegetation to different fire frequencies.

Results Lightning fire frequency in this region is one of the lowest in North America and the density of pre-Columbian populations was one of the highest. Shrublands dominate the landscape throughout most of the region. These woody communities have weak resilience to high fire frequency and are readily displaced by annual grasses and forbs under high fire frequency. Intact shrublands provided limited resources for native Americans and thus there was ample motivation for using fire to degrade this vegetation to an open mosaic of shrubland/grassland, not unlike the agropastoral modification of ecologically related shrublands by Holocene peoples in the Mediterranean Basin. Alien-dominated grasslands currently cover approximately one-quarter of the landscape and less than 1% of these grasslands have a significant native grass presence. Ecological studies in the Californian coastal ranges have failed to uncover any clear soil or climate factors explaining grassland and shrubland distribution patterns.

Main conclusions Coastal ranges of California were regions of high Indian density and low frequency of lightning fires. The natural vegetation dominants on this landscape are shrubland vegetation that often form dense impenetrable stands with limited resources for Native Americans. Natural fire frequencies are not high enough to maintain these landscapes in habitable mixtures of shrublands and grasslands but such landscape mosaics are readily produced with additional human subsidy of ignitions. It is hypothesized that a substantial fraction of the landscape was type converted from shrubland to grassland and much of the landscape that underwent such type conversion has either been maintained by Euro-American land management practices or resisted recolonization of native shrublands. It appears that these patterns are disturbance dependent and result from anthropogenic alteration of landscapes initiated by Native Americans and sustained and expanded upon by Euro-American settlers.

Keywords

Burning, fire, Indians, chaparral, coastal sage scrub, lightning, landscape history, Native Americans, type conversion.

*Correspondence: US Geological Survey, Western Ecological Research Center, Sequoia-Kings Canyon National Parks, Three Rivers, CA 93271, USA.
E-mail: jon_keeley@usgs.gov

INTRODUCTION

Understanding the historical pattern of human impacts on landscapes is critical to correctly interpreting the ecological basis for vegetation distribution (Christensen, 1989). In some cases such as the Mediterranean Basin there has been a long intense utilization of resources that has greatly altered the distribution of forests and woodlands (Bottema *et al.*, 1990; Redman, 1999; Grove & Rackham, 2001). Throughout that region reliance upon an agropastoral existence since at least mid-Holocene has intensified the use of fire for the opening of closed canopy woodlands and increasing herbaceous associations (Pignatti, 1983; Naveh & Kutiel, 1986; Vernet, 1990; Lepart & Debussche, 1992). In North America, the history of such landscape impacts has been briefer, and there is considerable debate on the degree to which Native Americans altered vegetation distribution.

Prior to European colonization, North American Indians were heavily dependent upon a hunter-gather subsistence and one of the few tools for managing resources was fire. While there is some agreement on the use of fire, there has been a long debate on what impact Indian use of fire has had on the landscapes encountered by the first European settlers. Some contend that Indian use of fire had dramatic and widespread impacts on our landscape, and many of these anthropogenic patterns are still evident in the distribution of vegetation types (Denevan, 1992; McCann, 1999; Bonnicksen, 2000). In contrast, Vale (1998, 2000) has argued that the much of North America was little affected by indigenous populations prior to Euro-American colonization. He accepts a role for Native American burning in shaping eastern US landscapes, but has stated (Vale, 2000) that 'in the dry American West, the frequency of lightning ignitions is so high – an annual average of 5125 lightning

fires in the national forests of the eleven western states alone in recent decades – that whatever additional burning was done by Native Peoples may have altered vegetation in only limited areas'. In his view (Vale, 1998), Indians might have altered landscapes in the immediate vicinity of villages (e.g. Yosemite Valley) but did not affect larger regions (e.g. the Sierra Nevada mountain range).

NATIVE AMERICAN BURNING AND BACKGROUND LIGHTNING-IGNITED FIRES

The suggestion that Native Americans have not markedly changed western US landscapes is based on two considerations dealing with the density of both lightning fires and pre-Columbian populations.

The number of lightning-ignited wildfires cited by Vale (2000) is a seemingly large quantity, although less impressive when expressed as a density of roughly 1 fire per 12,000 ha per year. It is debatable whether or not this density is sufficient to burn all available fuels at a frequency that saturates the environment to the extent that human ignitions were insignificant. More importantly, lightning-ignited fires are clumped in both time and space (Komarek, 1967; Main & Haines, 1976). On a regional scale they are very high in large parts of the southwest and very low in the coastal ranges of the Pacific slope (Fig. 1), opposite the regional pattern for native peoples prior to Euro-American contact (Krech, 1999). On a local scale lightning-ignited fires increase with elevation (Komarek, 1967; Vankat, 1985; van Wagtenonk, 1994), typically opposite the distribution of native peoples. The potential for Indian burning impacts being overshadowed by background lightning-ignited fires is seemingly greatest in the mountains of the southwest, and far less in the coastal ranges of central and southern California.

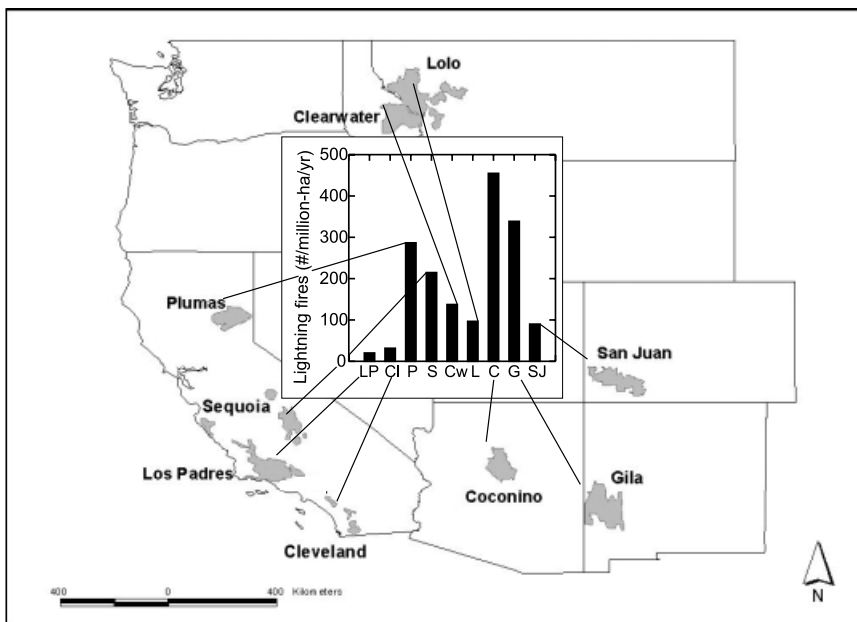


Figure 1 Lightning fire incidence on selected national forests in the western US national forests; abbreviated as follows: SJ = San Juan in Colorado, G = Gila in New Mexico, C = Coconino in Arizona, Cw = Clearwater in Idaho, L = Lolo in Montana, P = Plumas in California, S = Sequoia in California, LP = Los Padres in California and Cl = Cleveland in California. Data on lightning fire incidence are from the National Forest Fire Reports, 1970–79, USDA Forest Service, Washington, DC. Data on forest area from <http://www.fs.fed.us/research/>.

The second part of Vale's (2000) argument concerns the pre-Columbian 'North American population of 3.8 million', which he contends could not have occupied much living space and, because of their highly clumped distribution, were absent from the bulk of the landscape. He calculates that 'only about 0.02% of the combined areas of the United States and Canada' were directly exploited, e.g. for agriculture. However, the land area affected by burning was potentially orders of magnitude greater as a single human ignition is capable of spreading fire far beyond the point of origin. This is particularly true in the coastal ranges of central and southern California, where the worst synoptic fire weather conditions in the country occur annually (Schroeder *et al.*, 1964).

IMPACT OF NATIVE AMERICAN BURNING ON SHRUBLAND VEGETATION OF THE CALIFORNIA COASTAL RANGES

I hypothesize that Native American burning in the coastal ranges of central and southern California subsidized natural lightning ignitions to the extent that landscape patterns of grassland and open shrubland were significantly increased. Bendix (2002) has recently addressed a related but different question; whether fire prone chaparral is a 'human artefact' best explained by Indian burning. I concur with his conclusion that one need not invoke Native American burning to explain the existence of this vegetation type and that in the absence of humans 'fire would burn a given stand on time scales of decades to centuries'. However, I will argue that Native Americans greatly accelerated this natural fire frequency on shrubland dominated landscapes. As a consequence, shrublands were thinned-out or displaced and over a sizeable portion of the landscape, the physiognomy changed from shrubland to grassland. My arguments are based upon the following considerations: (1) natural lightning-ignited fire density is low relative to much of the western US. (2) Native American populations were large and widely dispersed. (3) Shrublands dominate the landscape throughout most of the region and have weak resilience to high fire frequency, and are often displaced when fires occur more than once or twice a decade. (4) Relative to herbaceous communities that establish under higher fire frequencies, undisturbed shrublands provided fewer resources and greatly limited access to those resources that were utilized by Native Americans. (5) In the absence of agriculture, fire was the only significant land management tool available to the pre-Columbian Californians. (6) Ecological studies during the last century have provided evidence of anthropogenic alteration of landscape patterns, in particular replacement of shrublands with herbaceous associations.

Natural lightning-ignited fire density

The distribution of lightning-ignited fires (Fig. 1) illustrates that the coastal ranges of California have at least an order of magnitude fewer such fires than interior ranges of California and much of the western US. This pattern derives from the

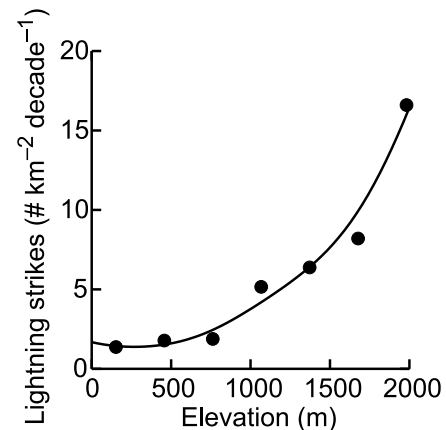


Figure 2 Elevational distribution of lightning strikes in San Diego County, California, based on the Automated Lightning Detection System of the Bureau of Land Management (corrected data from Wells & McKinsey, 1995; according to M. Wells, personal communication, 1999, the values in the original paper are one order of magnitude too high). In this region only about 2–5% of lightning strikes result in fire (Minnich *et al.*, 1993).

fact that coastal foothills are cooled sufficiently in the summer to inhibit convective lightning storms and those resulting from winter frontal systems fail to ignite fires because of high fuel moisture (Conroy, 1928; Greenlee, 1983). Within the coastal ranges, summer lightning-ignited fires tend to clump in the higher mountains and decrease with elevation (Keeley, 1982; Greenlee, 1983), as does the elevational distribution of lightning strikes (Fig. 2). Lightning fires largely ignite fuels in forests and fewer than 20% ignite in shrublands (Keeley, 1982; Bendix 2002). In the coastal Santa Monica mountains of southern California no lightning-ignited fires are recorded in a 60-year fire record and similar patterns of few or no lightning fires are seen in other fire records from the coastal ranges (Keeley & Fotheringham, 2001a).

The natural fire regime in the absence of contemporary human subsidy is thought to have varied both spatially and temporally, with some parts of the coastal ranges perhaps experiencing century-long fire-free periods, in contrast to interior montane landscapes where fire return intervals were shorter and more predictable. Modelling studies conclude that in the central coastal region fire return intervals from just natural lightning ignitions were substantially longer than when Native Americans were present on the landscape (Greenlee & Langenheim, 1990). Fossil pollen from the central coastal ranges has also been interpreted as providing evidence for burning by Indians (Byrne *et al.*, 1991; Mensing, 1998). Other circumstantial evidence of Native American influence is from charcoal deposition studies that show, prior to European colonization, the frequency of large fires in the front range of the Santa Ynez Mountains of Santa Barbara County was similar to the contemporary period (Mensing *et al.*, 1999). Today humans are responsible for the vast majority of ignitions in this region (Keeley, 1982),

suggesting that Native Americans likewise were a dominant source of ignition.

Native populations in California

Since the early Holocene, native peoples were distributed throughout the southern and central coastal ranges of California (Erlandson, 1994). By the time of contact with Europeans, they had expanded to occupy most readily inhabitable sites (e.g. Beals & Hester, 1974a; Jones, 1992) and produced population densities among the highest in North America. The density of pre-Columbian people in California was, as is the case with contemporary populations, many times greater than most other parts of the West (Krech, 1999), e.g. the estimated peaks between 310,000 and 350,000 in California (Baumhoff, 1963; Cook, 1978) vs. 25,000 in Montana (Baker, 2002). Unlike the sparse clumped pattern described for the Sierra Nevada (Vale, 1998), Indians had substantially higher population densities and were more widely dispersed along the coast (Fig. 3) and throughout the coastal foothills and valleys (Fig. 4), averaging one to three (sometimes eight) persons per km² (Cook, 1951, 1978; Beals & Hester, 1974b).

California was noted for its extraordinary diversity of tribes, with sixty to eighty mutually unintelligible languages

spoken in the state (Shiple, 1978), and each tribe maintaining strict boundaries separating their resources from other tribes. Kroeber (1925; p. 601 and 636) described it this way for two tribes in southern California, 'the Kawaiisu were pressed close against a variety of neighbours [Yauelmani, Yokuts, Tübatulabal, Serrano, Chumash].... The Juaneño Indians ... were wedged in between the Gabrielino and the Luiseño'. In fact, some have argued that the sedentary lifestyle of these hunter-gatherers was forced upon these peoples because of overcrowding (Cohen, 1981). It appears that most-all valleys and adjacent drainages with at least seasonal water flow were inhabited partly or all the year round. Settlements of 10–250 individuals comprised politically autonomous lineages with families in widely scattered houses on cleared sites. Each family had fields in its home valley, usually in the form of wedges extending from the valley bottom up to the crest on each side of the drainage (Bean & Shipek, 1978; Shipek, 1993). Because of vagaries in the weather, food resources varied from year to year and the zone of exploitation needed to be large enough to accommodate poor resource years; thus families also maintained fields at scattered locations within a half-day walk. Within this 'home range' individuals claimed exclusive exploitation privileges that were jealously guarded (Beals & Hester,

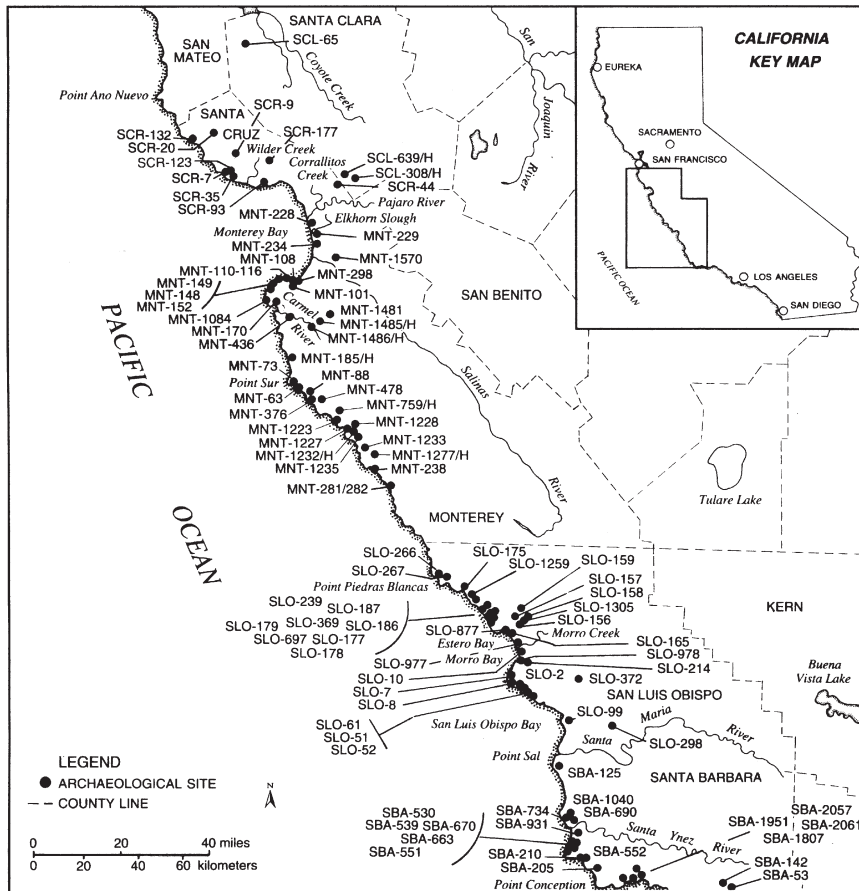
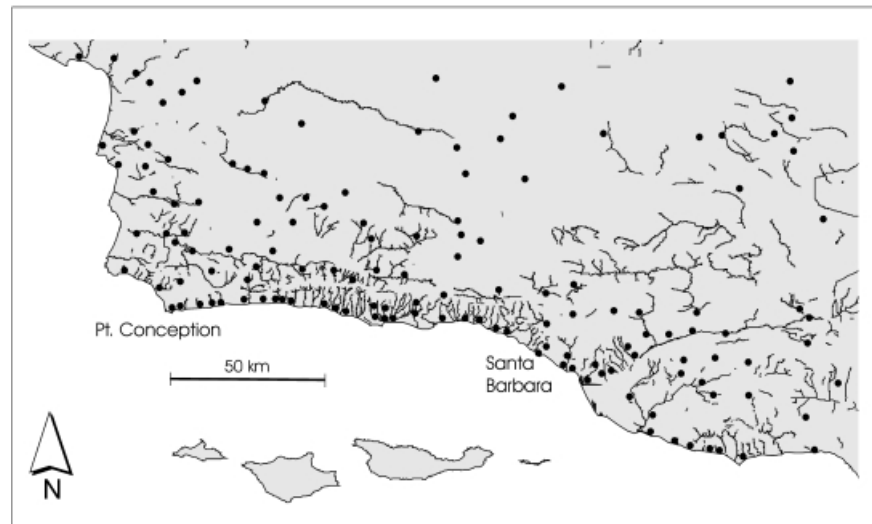


Figure 3 Central California coast archaeological sites (from Erlandson & Glassow, 1997). While the archaeological sites illustrated here may not all have been occupied at the same time, they do illustrate the potential for widespread Indian influence (reproduced with permission of the Institute of Archaeology, University of California, Los Angeles, CA).

Figure 4 Approximate distribution of mainland Chumash villages (closed circles) in central coastal California at the time of European colonization in 1769 (redrawn from King, 1975; Gamble, 1991). Coastline, streams and contemporary place names also indicated.



1974a). Resource limitations occurred often enough to induce intertribal conflicts on a frequent basis (Sparkman, 1908; White, 1963; Levy, 1978; McCorkle, 1978). Many violent deaths during the late Holocene have been interpreted as resulting from population pressures (Fiedel, 1992; L. Keeley, 1996) and most accounts of warfare list resources as one or the only reason for conflict (James & Graziani, 1991). This and other patterns suggest people were 'living at or near the carrying-capacity of their local environments' (Baumhoff, 1981; Erlandson, 1997).

How much land area was directly exploited by Native Americans? Kroeber (1962) considered no land was truly 'uninhabited', rather lands only varied in the intensity of their utilization, either for subsistence or other 'customary purpose.' For inland southern California Luiseño it was suggested that only about 5% of the total territory area was unused (Beals & Hester, 1974c). Intensively utilized portions of the permanent geographical territories averaged approximately 85 km² (White, 1963). Considering a typical settlement pattern (e.g. Fig. 5), it is apparent that a significant portion of the landscape was potentially influenced by the indigenous populations. This zone of impact would have likely varied dependent upon annual resource availability, expanding greatly during periods of drought (Shipek, 1981).

This zone of impact has been described by Anderson *et al.* (1998) as follows: 'Every part of the region had long been discovered, walked, or settled by native people by the time Spaniards first landed on the shores of San Diego Bay'. On the surface this may seem to be a bit over-stated, but perhaps not. For example the archaeological record in San Diego County has over 11,000 Indian sites documented, and the widespread dispersion of human activity is illustrated by the fact that these sites occurred within all thirty-two US Geological Survey (USGS) 7.5 min quadrangles studied by Christenson (1990) and on all fifty-nine soil types present within the Kumeyaay (Diegueño) territory. Christenson's studies of settlement patterns showed that two-thirds were distributed in the coastal valleys and foothills and the

remainder in the mountains. Average elevation was 750 m and 64% of the sites were located in what currently is chaparral or coastal sage scrub vegetation. On average, sites were within 135 m of a water source, although 74% of these are currently seasonal streams.

Despite the evidence of a dominant presence on the landscape, the rugged terrain throughout the coastal ranges makes it seem likely that there were remote areas left untouched by Native Americans.

Coastal range landscapes

Evergreen chaparral and the smaller stature coastal sage scrub are the natural dominants on upland sites over much of central and southern California (Cooper, 1922; Wells, 1962; Kuchler, 1977; Holland & Keil, 1989). Coastal sage scrub typically dominates near the coast but is replaced by chaparral further inland and at higher elevations. Oak woodlands occupy more mesic slopes and valleys, often forming a mosaic with grasslands and shrublands, and decrease in extent from north to south. Most coniferous forests only occur at the highest elevations.

The original extent of native grasslands dominated by bunchgrasses such as *Nasella pulchra* and *Poa scabrella* (plant nomenclature according to Hickman, 1993) is a matter of debate (Hamilton, 1997). Today remnants persist on deep fine textured soils and there is little doubt that their former distribution was greater, although apparently of limited extent in southern California (Kuchler, 1977), possibly restricted to isolated patches, not unlike its present distribution (Huenneke, 1989; Keeley, 1990, 1993). Natural herbaceous associations dominated by annual forbs and grasses are widespread on the very arid interior margins of the central and southern coast ranges (Hoover, 1970; Wester, 1981; Schiffman, 2000). On less arid sites on coastal slopes, such annual associations are disturbance-dependent and derive from either over-grazed native grasslands or fire-induced type conversion of shrublands and

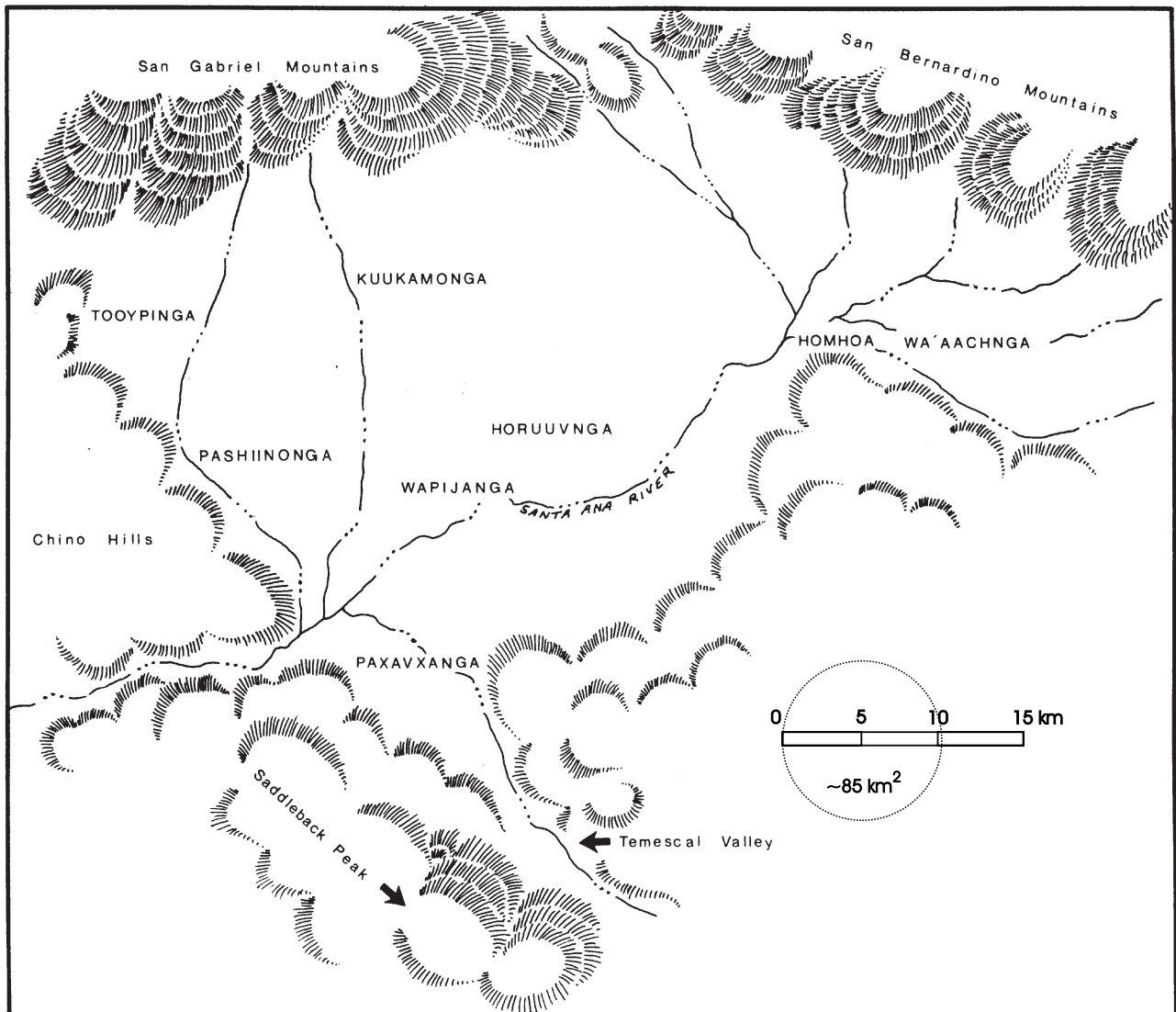


Figure 5 Gabrielino communities in the eastern end of the Los Angeles Basin in southern California (from McCawley, 1996). Included with the scale is the estimated direct impact area of 85 km² per settlement estimated by White (1963) for another southern California tribe. Considering the total Gabrielino territory of approximately 4200 km² and roughly fifty settlements it appears much of the territory was exploited. Today the portion of this landscape not developed is covered with exotic annual grassland but the natural vegetation of these plains would have been chaparral and coastal sage scrub (Leiberg, 1900; Cooper, 1922), fragments of which still persist in protected areas (J. Keeley, personal observation).

woodlands (Wells, 1962; Heady, 1977; Huenneke, 1989; Hamilton, 1997).

Chaparral is resilient to fires at intervals of two or more decades and is noted for its abundant and diverse post-fire herbaceous flora (Keeley, 2000). Shorter fire return intervals thin the vegetation by eliminating non-sprouting shrubs (e.g. the majority of *Ceanothus* and *Arctostaphylos* spp.) and promote the persistence of herbs, particularly annuals (Zedler *et al.*, 1983; Haidinger & Keeley, 1993; Stohlgren, 1993; Keeley, 2000). Continued high fire frequency can convert this herb/shrub mixture entirely to 'annual grasslands', dominated by native and non-native grass/forb

associations (Sampson, 1944; Hedrick, 1951; Biswell, 1957; Bentley, 1967; Malanson & O'Leary, 1995; Fabritius & Davis, 2000). Such type-conversions are unlikely without human subsidy because lightning-ignited fires are not usually associated with weather conditions capable of spreading fire in young stands of chaparral (Minnich, 1987; Keeley *et al.*, 1999; Keeley & Fotheringham, 2001b).

Coastal sage scrub also has an abundant ephemeral post-fire herbaceous sere dominated by annuals, but often with a greater representation of perennial grasses, including the bunchgrass *N. lepida* and rhizomatous *Leymus condensatus* and *Agrostis* spp. (Keeley, 2000). Coastal sage scrub is

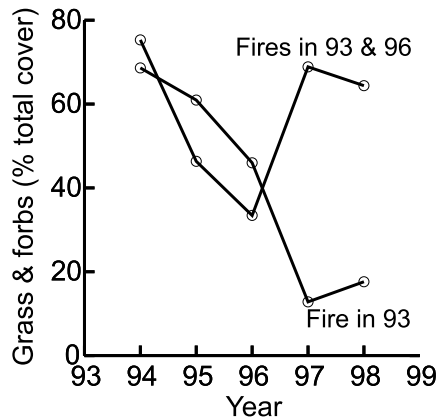


Figure 6 Post-fire coastal sage scrub abundance of forbs and grasses illustrating the typical ephemeral nature of this herbaceous component and the stimulatory effect of repeat fires 3 years apart. Both sites below 300 m adjacent to the coast in the western Santa Monica mountains (data from J. Keeley, C.J. Fotheringham, and M.B. Keeley, unpublished data).

resilient to higher fire frequency than chaparral, but fires at 3 (–5)-year intervals will promote persistence of the herbaceous component to the detriment of shrub recovery (Fig. 6). Repetition of fires at this frequency will type convert coastal sage scrub to a grass/shrub mixture (Giessow & Zedler, 1997; Minnich & Dezzani, 1998).

With respect to disturbance induced type conversion of chaparral and coastal sage scrub, there are marked interactions between disturbance frequency and other site factors. For example, on highly infertile sites, post-fire annual growth may fail to develop sufficiently to carry repeat fires, thus reducing the likelihood of type conversion. There is also a marked interaction with soil aridity, because of either climate or substrate (Cooper, 1922; Wells, 1962). At the xeric end of the soil moisture gradient, herb dominance may be unrelated to disturbance frequency, whereas at the mesic end herbs are more dependent upon repeated disturbance (Fig. 7).

Native American resources

Populations immediately along the California coast heavily exploited marine resources and those along riverine courses utilized fish for parts of the year (Erlandson, 1994). However, these as well as inland peoples, depended heavily upon terrestrial plants (Baumhoff, 1963; Beals & Hester, 1974a). At least by the middle Holocene, seeds of native grasses, forbs and acorns were a staple throughout the coastal ranges of California, as evidenced by the appearance of mortars, pestles and other milling artefacts (Erlandson & Glassow, 1997). There is documented usage of 100–200 plant species (Timbrook, 1984; McCawley, 1996), and, as in most agricultural societies today, annuals were the dominant plant resource, e.g. *Salvia columbariae* (chia), *Madia* spp., *Calandrinia* spp., *Clarkia* spp. Of these, chia seeds were

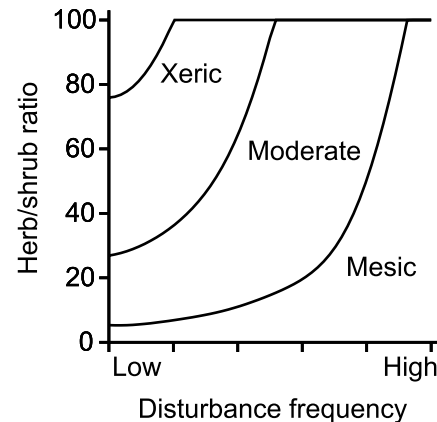


Figure 7 Interaction between soil aridity and disturbance frequency on the balance of herbs and shrubs on upland landscapes in coastal California (see for example, Cooper, 1922; Wells, 1962; Keeley, 2000).

a significant food source in all Indian groups in the region (Timbrook, 1986), and no wonder on a mass basis it contains three times more fat than acorns and five times more than grass seeds (Christenson, 1990).

Even for the many tribes that exploited acorns, grass and forb seeds were an absolute necessity (Baumhoff, 1963). Oaks in the coastal ranges only produce significant acorn crops in mast years at 2–5-year intervals and crop failures were synchronized over large areas (Koenig *et al.*, 1994). The marked masting behaviour of oaks raises serious questions about the extent to which native Californians depended upon acorns as a predictable source of protein and calories. Although acorns were apparently stored, there was likely a limit to the quantity and duration of successful storage. Stores must have been precarious, as they were likely vulnerable to predation by bears, particularly grizzly bears (*Ursus horribilis*, mammal nomenclature according to Burt, 1964). Native Americans shared much of the same habitat with these bears and were often in direct competition with them (Roper & Graber, 2001), illustrated by the fact that even today the less aggressive black bear may break into modern homes to obtain food resources (J. Keeley, personal observation). Thus, during years of low acorn production there would have been increased dependence on other seed sources, and this would have been for most years.

Herbaceous perennials, including bulbs and corms of geophytes and large seeded bunchgrasses, were depended upon heavily and were most readily available in grasslands or shrublands following fires. Other perennial grasses were important as food and construction material, e.g. *Leymus* (= *Elymus*) *condensatus* and *Muhlenbergia rigens* (Timbrook, 1984; Anderson, 1996). All herbaceous perennials would have been readily available after burning because post-fire regeneration is by resprouting (Keeley, 2000).

Shrubs did provide some important resources, for example seeds from woody species of sage (*Salvia* spp.) or fruits from

some of the broad-leaved evergreens, primarily chaparral cherry (*Prunus ilicifolia*), toyon (*Heteromeles arbutifolia*), manzanita (*Arctostaphylos* spp.), and scrub oak (*Quercus berberidifolia*). Because of the dense spacing and divaricate branching pattern of chaparral, these resources would have been extremely hard to access in undisturbed stands.

Mule or black-tailed deer (*Odocoileus hemionus*) were potential year-round food and hide resources (Baumhoff, 1963; Beals & Hester, 1974b), but are sparse in undisturbed mature shrublands and favour open mixtures of chaparral and grassland. In the southern part of the state small game comprised a significant portion of the diet (Baumhoff, 1963). Hares (*Lepus californicus*), quail (*Callipepla* spp.; avian nomenclature according to Sibley, 2000) and mourning doves (*Zenaida macroura*) were of major importance, but avoid dense shrublands because of the lack of food resources and vulnerability to predators (Biswell *et al.*, 1952). Brush rabbits (*Sylvilagus bachmani*) are common in shrublands but increase in mixtures of shrub and grassland.

According to Beals & Hester (1974c) 'The area of chaparral probably provided the most to the native economy, not because it was especially productive but because there was so much of it'. Shrubland/grassland mosaics would have been prime habitats that maximized resource biomass, accessibility of plants and animals, and firewood. Such landscape heterogeneity increased biodiversity and thus variation in food supplies. This diversity was valuable in surviving periodic droughts, some of which were severe enough to result in abandonment of settlement sites by native Californians (Jones & Kennett, 1999), or reduce populations through starvation and diminished fertility (Shipek, 1981).

Fire as a pre-Columbian land management tool

In contrast to much of the Americas, California Indians had not developed agriculture by the time of the Spanish invasion, which is surprising because such high population density and other cultural advancements are generally associated with agriculture in other parts of the globe (Diamond, 1997). Theories to explain this lack of agricultural development include limited diffusion of ideas/materials and environmental constraints of the mediterranean climate (Bean & Lawton, 1973). However, it is likely that California Indians were not motivated to develop crops because they were extraordinarily successful at managing the natural resources available (but cf. Cohen, 1981).

Shipek (1977, 1981) claims that in southern California one of the important cultural resources was a religion that rewarded knowledge on how to increase plant and animal food supplies. She pointed out that type conversion of chaparral to more open grassland/chaparral mixtures through repeated burning was the most obvious means for doing this. Likewise, Timbrook *et al.* (1982) argued that a critical adaptation of the coastal Chumash was the use of fire to convert coastal sage scrub to grassland, although they questioned whether such burning extended to inland chaparral. Others, through a combination of ethnographic

accounts, historical records and inference have concluded that widespread use of repeated burning to effect type conversion of chaparral/coastal sage scrub to grassland, or maintain grass/shrub mosaics, was widespread (Longhurst *et al.*, 1952; Knowles, 1953; Lewis, 1973; Baumhoff, 1978; Christenson, 1990; Anderson, 1993, 1994, 1996; Anderson & Moratto, 1996). Kroeber (1925, p. 447) described the burning of brush to promote the growth of annuals as 'The usual California practice...'. The clearest documentation of this is the 1792 report by Spanish explorer José Longinos Martnez who wrote 'In all of New California from Fronteras northward the gentiles have the custom of burning the brush...' (Simpson, 1938). Additionally, there are countless other accounts of Indian burning recorded by early Spanish and American explorers in the coastal ranges (Bolton, 1927; Moraga, 1930; Fages, 1937); particularly detailed is the widely cited proclamation by the Spanish Governor Arrillaga delivered at Santa Barbara in 1793 (Clar, 1959).

Such fire-driven type conversion of shrublands was just one of the many 'intensification' processes, whereby production strategies were altered to increase exploitation of tribal territories (Bouey, 1987). In an evolutionary context this would be one additional form of cultural niche construction (e.g. Laland *et al.*, 2001). I hypothesize that the primary reasons for burning in the coastal ranges were because (1) shrublands dominated much of the landscape, (2) undisturbed chaparral and coastal sage scrub provided few resources, and (3) resources that were present in shrublands were not readily accessible without burning. In addition, undisturbed shrublands had negative qualities related to, (4) their consumption of precious water resources, (5) presence as a fire hazard during autumn Santa Ana wind conditions, (6) harbouring of potentially lethal predators and enemies, and (7) as an obstacle to local travel.

The motivation for this type of land management would be the following.

Increase seed, bulb and fruit production

Post-fire shrublands and sites type converted to herbaceous associations, would have been dominated by important seed resources, e.g. *Salvia*, *Madia*, *Clarkia*, *Calandrinia*, and vegetable resources such as foliage, e.g. *Trifolium*, *Lupinus*, and bulbs/corms, e.g. *Dichlostemma capitata*, *Brodieae* spp., *Calochortus* spp., *Allium* spp., *Sanicula* spp., *Lomatium* spp. (Luomala, 1978; Timbrook *et al.*, 1982). Following fire, diversity increases from two dozen (mostly woody species) per tenth hectare pre-fire, to as many as eighty species, largely annuals arising from dormant soil-stored seed banks (Keeley, 2000). Many have highly specific fire-related cues (Keeley, 1991). One of the most widely utilized seed resources was chia (*S. columbariae*), which often has deeply dormant seeds that are smoke stimulated (Keeley & Fotheringham, 1998). Native American's insight into these relationships is illustrated by their sowing tobacco seeds into post-fire seedbeds (Harrington, 1932). We now know that tobacco (*Nicotiana attenuata*, *N. quadrifolia*) germination is dependent upon exposure to smoke or charred wood, as is

the case with the majority of chaparral annuals (Keeley & Fotheringham, 2000).

Repeat fires (e.g. more than one per decade) will extirpate chaparral shrubs that recruit entirely by seed (e.g. many species of *Ceanothus* and *Arctostaphylos*), and thin out facultatively seeding shrubs such as *Adenostoma fasciculatum* (Keeley, 2000). Under such high fire frequency, resprouting shrubs persist as islands in a matrix of herbaceous vegetation and these resprouters include some of the more important Native American fruit resources, chaparral cherry, toyon, manzanitas and scrub oak. Manzanitas are of interest here because there are both resprouting and obligate seeding species, represented throughout the coastal ranges by *A. glandulosa* and *A. glauca*, respectively. Just two fires in a decade will extirpate the latter, however, in terms of edible fruit tissues (Keeley & Hays, 1976) it pales in comparison with the resprouting species. Considering all of these shrubs, repeated burning reduces many of the species that are of limited value as resources and leaves those that are particularly important. There is also value added to this scenario in that these resources are far more accessible when present in isolated island remnants, plus fruit production increases following such stand thinning (Keeley & Keeley, 1988).

It is unlikely that Native Americans relied solely upon natural fires to generate post-fire herbaceous resources. The resources available in the post-fire herb flora typically lasts but a few years (Fig. 6) and natural fires in the coastal ranges occur at long intervals, perhaps only once or twice a century (Keeley & Fotheringham, 2001a). Repeated burning by Indians would maintain these herbaceous elements on the site (Fig. 6) and diminish the capacity of the woody cover to close in, thus placing the vegetation on a trajectory that favoured persistence of a strong herbaceous component. Continued burning would produce a new quasi-equilibrium, where shrub recolonization was slowed by weak seed dispersal or poor seedling establishment in grasslands (Hobbs & Mooney, 1986; Keeley, 1998). As a consequence, once the stand was opened up, less frequent burning would have been needed to preclude shrub recolonization. In other words, Horne's (1981) contention that there is no ethnographic evidence for 'annual burning of shrublands' is probably correct, i.e. once type conversion to herbaceous associations was effected, this vegetation was likely stable for a decade or longer without repeated burning (besides, 'annual burning' of shrublands is an oxymoron as this frequency of disturbance eliminates shrubs and results in type conversion to grassland).

Increase habitat for mammal resources

The hypothesis that Native Americans utilized fire to open up dense shrublands to increase deer and other animal resources is best supported by contemporary game management practices. We know from studies of deer management, that undisturbed stands of chaparral are nearly impenetrable and the new growth in older stands is commonly produced out of reach of deer (indeed, it was this observation by wildlife managers that led to the widely popular myth that

old chaparral becomes senescent; Keeley, 1992). Immediately after fire the deer food available from shrubs increases 40-fold or more (Gibbens & Schultz, 1963; Hendricks, 1968) and the majority of species comprising the temporary post-fire flora are also important food resources for deer (Cronmiller & Bartholomew, 1950). Herds increase several fold in post-fire environments (Biswell *et al.*, 1952), although the effect is short-lived as the vegetation closes in after 5 years (Biswell, 1961). Repeated burning produces a mosaic of grassland and shrub patches, which is ideal habitat (Salwasser, 1976), and results in a permanent three- to fivefold increase in deer herds (Taber, 1956). Other important resources such as valley quail, brush rabbits, and mourning doves increase several fold in open brush/grassland over undisturbed chaparral (Biswell *et al.*, 1952), and jackrabbits, which completely avoid dense shrublands, will expand into these grassland mosaics. Opening up these shrublands would have been crucial to Native American exploitation of these animal resources because approaching prey undetected would have been unlikely in undisturbed shrublands, and lack of manoeuvrability would have prevented use of bows and arrows or the quasi-boomerang like throwing stick (McCawley, 1996).

Increase water resources

Christenson (1990) did an in-depth study of archaeological site location relative to water sources and showed that in San Diego County, 74% of the processing and habitation sites were located near seasonal watercourses. In all likelihood as the seasonal streams dried up, populations moved on, not only because of the necessity for direct access to water but because prey populations likewise would be forced to move as well. Thus, mechanisms for increasing duration of water flow would increase the annual duration that the resources in that locality could be exploited. Repeated burning and type conversion of chaparral to herbaceous associations has been shown to greatly increase annual flow from watersheds, often converting ephemeral streams to perennial flow (Veihmeyer, 1953; Biswell & Schultz, 1958; Crouse, 1961; Hill & Rice, 1963; Rowe, 1963). The primary factor is the reduction in watershed evapotranspiration and can be substantial. In one southern California study, repeated burning and type conversion of chaparral to grassland resulted in a 475% increase in summer flow (Hoyt & Troxell, 1934). There is every likelihood that many contemporary seasonal streams were capable of perennial flow under different fire management by Native Americans.

Reduce hazardous conditions

Native Americans shared the top of the food chain with the highly feared grizzly bear (*Ursus horribilis*), which was widespread throughout the valleys and foothills of the central and southern coastal ranges (Storer & Tevis, 1955; Roper & Graber, 2001). Chaparral was a favoured habitat for grizzlies and there are a sufficient number of reports of Indians being killed by these bears to explain both the general avoidance of closed chaparral stands, as well as the

tendency for not travelling far from the home village (Storer & Tevis, 1955). Repeated burning to keep the brush open throughout a tribe's home range would have been prudent.

Ethnographic reports show fire was used to reduce shrublands immediately around settlements to reduce the occurrence of rattlesnakes and ambush from neighbouring Indian groups (Pilling, 1978; Davis, 1988). In addition, type conversion from shrublands to lower fuel volume grassland would have reduced fire hazard during the autumn Santa Ana wind conditions, which contributed to massive wildfires at a frequency comparable with what is observed today (Mensing *et al.*, 1999).

Facilitate travel

Travel through chaparral is nearly impossible without extreme epidermal abrasion and this would have been even more pronounced for California Indians who wore little or no clothing. Additionally, the rate of movement through chaparral, as opposed to grassland, would be comparable to the difference in molecular diffusion rates through water vs. air, thus travel was generally through open land (Heizer, 1978).

Native Californians in the coastal ranges actively quarried many rock types and minerals that were used in food processing, hunting and decorations, particularly steatite, porphyry, cinnabar, tourmaline, asphaltum, clay and pigments (Heizer & Treganza, 1957; Beals & Hester, 1974b). These items were not reliably obtained through trade as conflicts with neighbouring groups would commonly disrupt trade. Exploiting local mineral resources was hindered by the fact that these rock resources were just as likely to occur in rugged areas surrounded by impenetrable brush as in more accessible areas. Thus, burning would aid in the discovery of these resources, analogous to the burning of brush commonly performed by miners in southern California during the nineteenth century (Leiberg, 1899).

Unintentional burning

Today in the coastal ranges people unintentionally cause the burning of about 220,000 ha per year (CDF, 1970–79; Keeley, 1982). While some argue that Native Americans were careful and meticulous in their use of fire, it seems unlikely in what is the worst fire climate in the USA that escaped fires did not occur fairly frequently. Not only might this occur during normal vegetation burning but the numerous ethnographic accounts of burning to capture woodrats, rabbits, ground squirrels, grasshoppers, wasp larvae, etc. all seem like risky behaviour in this regard. Such escaped fires are suggested by eighteenth century Spanish accounts of Indian burning which was described as 'universal, although on some occasions it happens that it may be greater or less, according to the winds or calm' (Burrus, 1967, cited in Timbrook *et al.*, 1982). See also Horne (1981, p. 116) for an ethnohistoric account of one such escaped fire.

Anthropogenic alteration of vegetation patterns

The contemporary pattern throughout the central and southern coastal ranges of California is a mosaic of chaparral, sage scrub, grassland and oak woodland (e.g. Fig. 8). While the boundaries of these vegetations may seem timeless, there are ecological analyses that conclude disturbance has played a prominent role in their formation, patterns that may have been initiated by Native Americans and perpetuated by Spanish/Mexican and American settlers. In general, they are consistent with the hypothesis that Native Americans utilized high fire-frequency to drive type conversion from woody shrublands/woodlands to herbaceous associations.

Wells (1962) examined the substrate and slope aspect characteristics associated with grassland, shrubland and woodland vegetation in the San Luis Obispo Quadrangle of



Figure 8 Vegetation mosaic in the coastal ranges of California (photo by J. Keeley).

the central coast. Grasslands, all of which were dominated by exotic annuals, were well represented on at least half a dozen different substrates and these same substrata also supported abundant woody vegetation. Indeed, he commonly found grassland and shrubland or woodland juxtaposed side by side on the same soil type, a pattern evident in other studies (Burcham & Storie, 1957; Hill & Arkley, 1966). Wells (1962) concluded that 'since grassland, shrubland and forest occur on almost all geological substrata in the San Luis Obispo area, it is obvious that the nature of the substratum has little direct influence on the physiognomy of vegetation under this range of climate, except when considered in connection with fire', although he did acknowledge that the future trajectory induced by disturbance was affected by soil characteristics (e.g. Fig. 7). He hypothesized that the accelerated fire frequencies, beginning with the late Pleistocene human entry into California, initiated a long process of type conversion of ligneous associations to herbaceous communities. Even following cessation of disturbance, recolonization was greatly retarded because of the limited dispersal ability of many shrubs (Cooper, 1922; Wells, 1962; Keeley, 1998), and the competitive advantage of annual grasses (Da Silva & Bartolome, 1984; Davis & Mooney, 1985).

More recently Callaway & Davis (1993) have quantified the dynamic patterns inferred by Wells (1962). Using historical aerial photographs taken over a 42-year period, they were able to verify that burning increased the rate of transition from shrublands to grasslands, and in the absence of disturbance, grasslands reverted to shrublands or woodlands. They too found that soil type, while not strongly controlling vegetation boundaries, did affect the post-disturbance trajectory. Other studies of historical changes have also reported grasslands invading disturbed shrublands (Minnich & Dezzani, 1998) and shrublands re-invading grasslands following a cessation of disturbance (Hobbs, 1983; Freudenberger *et al.*, 1987).

These conclusions mirror those drawn much earlier by Sterling (1904) and Cooper (1922). The latter observed that in the central coastal range

Mountains are controlled by chaparral and the plains by grasses. The character of the transition zone between the types is as follows: The first hills are as a rule entirely grass-covered, though even on these, and occasionally out upon the valley-floor, are patches of chaparral. These show absolutely no correlation with altitude, slope-exposure, or soil type. Their edges are sharp and the shrubs are uniformly developed throughout. They are obviously remnants... Penetrating farther into the mountain mass, the chaparral patches become more and more numerous... In short, everywhere near the valleys and plains the hills are grass, while in the depths of the ranges they are covered with scrub. The larger the extent of the mountain mass the greater is the central area of chaparral. Conversely, a small isolated area of hills, though of considerable altitude, may have none. This arrangement

is so nearly universal where chaparral and grassland meet that specific examples are hardly necessary...

Cooper (1922) concluded that the mechanism driving these patterns was fire, if it occurred with great frequency, it favoured grassland at the expense of the chaparral and yearly burning would inevitably destroy the brush completely and prevent invasion by it. He hypothesized that

The patchy transition between grassland and chaparral is also explained, for fires started in the valleys, where most of the Indian population lived, would spread into the surrounding ranges in various directions and to varying distances. Certain areas would escape, and these would be larger and more mountain systems, where paucity of population would reduce the starting of fires to a minimum.

In support of this hypothesis he noted that

the most convincing proofs of former control of present-day grassland by chaparral are the frequent remnants... The sharply limited patches in the midst of other vegetation, in which *Adenostoma* is usually most prominent... Using this method, which has in some cases been corroborated by historical testimony, it has been possible to demonstrate that dense chaparral once covered extensive areas which are now grassland...

Other early observers noted similar patterns from other more northern coastal ranges (Sterling, 1904), and further south in the Tehachapi Mountains, Bauer (1930) noted that

In the grassland the islands of shrub growth, with sharp boundaries and uniform vegetative composition, indicate a more or less remote fire or fires... It is reported that in aboriginal days the natives intentionally burned the rank herbaceous vegetation yearly (Jepson '10).

Such apparently remnant islands of shrubland embedded within grassland are also reported from the northern end of the coastal ranges (Sharsmith, 1945).

Dodge (1975) studied translations of Spanish diaries written by early explorers in present day San Diego County and contended that enough site-specific detail was given to conclude that many grasslands described by these accounts are today covered by shrublands. Following Aschmann (1959), Dodge (1975) theorized that the Native Americans maintained the southern California landscape in a mixture of grassland and shrubland through repeated burning. Examples of early Spanish accounts include: 'The soil is very good; it is black, well grassed, and mellow; and the fields are thickly dotted with shrubs' (Fages, 1937), or Frey Juan Crespi's diary notes on 17 July 1769 north of San Diego 'We climbed a very grassy hill ... then traveled over mesas that are in part covered with grass and in part by a grove of young oaks, rosemary, and other shrubs not known to us' (Bolton, 1927). A few days later and further north the diary describes 'we ascended a little hill and entered upon some mesas covered with dry grass, in parts burned by the heathen for the purpose of hunting hares and rabbits, which live there in abundance. In some places there are clumps of wild

prickly pear and some rosemary'. Based on contemporary landscape patterns, such chaparral fragments within a grassland matrix, are most likely to result from human fire subsidy (J. Keeley, personal observations).

With the demise of the native population in the early part of the nineteenth century, fire incidence decreased and sites likely have been re-invaded by shrubs. On the mesas of coastal San Diego County Cox (1986) examined size structure of chaparral along an ecotone with grasslands and concluded that during the twentieth century chaparral has been colonizing grassland after a long hiatus of fires dating back possibly to Native American times, consistent with Dodge's thesis.

At the northern end of the central coastal region in the San Francisco Bay area there are numerous reports of shrub re-establishment into grasslands following the formation of parks and reserves, which eliminated grazing and burning (McBride & Heady, 1968; McBride, 1974; Hobbs & Mooney, 1986; Russell & McBride, in press). More vigorous suppression of natural fires is presumed to play an important role in this shrub 'invasion', but since natural lightning fires are rare in the region (for every 1000 ha in Santa Clara County there is a lightning-ignited fire only once every 200 years; Keeley, 1982), it seems more probable that shrub 'invasion' is the result of enhanced prevention of anthropogenic fires. It is likely that much of the grassland in this area originated with Native American burning as this region was densely populated with over 2000 inhabitants spread across as many as 100 village sites (Cook, 1957).

While these observations are consistent with widespread Native American impact on landscapes of the coastal ranges, assigning patterns entirely to native people is difficult because the Euro-American settlers had similar fire management practices (Barrett, 1935; Brown & Show, 1944). In some cases, this question can be addressed with historical records; e.g. the present distribution of grasslands in the San Francisco Bay area is similar to what was present at the time of the Spanish colonization (Clarke, 1959; Mayfield, 1978). Palynological records from the central coastal region are consistent with the hypothesis of anthropogenically determined type conversion during mid- to late-Holocene, although the data are also consistent with climate change explanations as well (Heusser, 1978; Russell, 1983; Byrne *et al.*, 1991; Anderson & Byrd, 1998; Mensing, 1998).

An important question is how much of the landscape physiognomy was altered by Native American burning? Answering this is challenging if not impossible. We have little way of knowing what vegetation changes occurred in some of the most heavily utilized areas because many of these are areas of contemporary development. We do not know with some certainty how much of the current exotic grassland is derived from native grassland, and how much is caused by degradation of shrublands. We do not know the extent of post-settlement changes in vegetation structure induced by Euro-American burning and grazing. Additionally, we have no estimate of the extent of reversal in

Indian-induced shrubland reduction that has occurred over the past 200 years.

A starting point would be to look at the current distribution of grasslands in the ten coastal counties from Monterey southward. Today they cover almost 2 million hectares or 25% of the landscape, dominated almost entirely by non-native annuals, and less than 1% of this grassland landscape has significant patches of native perennial bunchgrass (Huenneke, 1989). If we accept the conclusions of Cooper (1922), Wells (1962), Oberbauer (1978), Huenneke (1989), Keeley (1990, 1993) and Hamilton (1997) that the origin of much of these exotic grasslands lies in type conversion from shrubland/woodland, and assume minimal expansion of grassland since Euro-American settlement, then perhaps one-quarter of the indigenous landscape was altered by fire-driven type conversion of shrublands. If we accept the view of Clements (1934), Barry (1972), Heady (1977) and others that exotic annual grasslands occupy sites that have always been grassland, then this percentage would be substantially lower. If we accept Dodge's (1975) thesis that shrublands have re-invaded many former grasslands following Euro-American settlement, then this number could be higher.

CONCLUSIONS

Indian burning in the California coastal ranges was not unique as Indians throughout North America used burning for a multitude of land management activities (e.g. Hough, 1926; Barrett, 1981; Pyne, 1982; Wickstrom, 1987; Boyd, 1999; Bonnicksen, 2000; cf. Forman & Russell, 1983). What is not so certain is the extent to which this anthropogenic subsidy to natural ignitions was sufficient to alter landscape patterns. If the case cannot be made in the coastal ranges of California, then it is doubtful whether it could be made anywhere. It is very likely that through the use of fire, Native Californians markedly altered vegetation patterns over much of the region. Further north, well into the Pacific northwest, the balance of lightning-ignited fires and pre-Columbian peoples was such that these impacts were likely experienced there as well. In light of the rather clumped distribution of both lightning and pre-Columbian people in the interior west, the question remains as to how widespread native American impacts were in the interior western US.

Despite the case for a heavy human imprint on the California landscape made here (and by others, e.g. Anderson & Moratto, 1996; Anderson *et al.*, 1998), this does not argue for a ubiquitous human presence (e.g. Denevan, 1992), or the absence of wilderness. Indeed, considering the rugged terrain and pattern of Indian impacts hypothesized by Cooper (1922), it is very likely there were significant portions of the central and southern California landscape that were remote and inaccessible, particularly as tribes did not generally occupy lands near the border of their territory (Kroeber, 1962). Indeed, such wilderness areas would have been important barriers inhibiting attacks from other tribes as most settlements were small and often lived under threat of attack (James & Graziani, 1991). There is some

suggestion of remote, undisturbed areas in ethnohistoric reports of dense stands of brush on long-distance travel routes (e.g. Taber & Dasmann, 1958; Burcham, 1960). Indirect evidence of wilderness areas is suggested by the extraordinary diversity of languages in the state, which may have their origins in the isolation and long-term stability of tribelets induced by wilderness areas between groups. This is supported by the observation that the Great Central Valley, which likely had few or no remote wilderness areas, had the least language diversity in the state (Kroeber, 1925, p. 477). Pre-contact California is surpassed in the density of languages only by the island of New Guinea, where rugged topography and village isolation are believed to have played prominent roles in the evolution of language diversity (Diamond, 1992). Thus, while native Californians may have greatly altered the landscapes over broad regions, the rugged terrain of a significant portion of the coastal ranges likely remained outside their sphere of influence.

ACKNOWLEDGMENTS

I thank William Baker, Phil van Mantgem and Nate Stephenson for comments on an earlier version of this manuscript.

REFERENCES

- Anderson, M. K. (1993) *Indian Fire-Based Management in the Sequoia-Mixed Conifer Forests of the Central and Southern Sierra Nevada*. Final report for cooperative agreement 8027-2-002, Yosemite Research Center, Yosemite National Park, California.
- Anderson, M.K. (1994) Prehistoric anthropogenic wildland burning by hunter-gatherer societies in the temperate regions: a net source, sink, or neutral to the global carbon budget? *Chemosphere*, **29**, 913–934.
- Anderson, M.K. (1996) The ethnobotany of deergrass, *Muhlenbergia rigens* (Poaceae): its uses and fire management by California Indian tribes. *Economic Botany*, **50**, 409–422.
- Anderson, M.K. & Moratto, M.J. (1996) Native American land-use practices and ecological impacts. *Sierra Nevada Ecosystem Project: final report to Congress. Status of the Sierra Nevada*, Vol. II (eds SNEP Team), pp. 187–206. Centers for Water and Wildland Resources, University of California, Davis, CA.
- Anderson, R.S. & Byrd, B.F. (1998) Late-Holocene vegetation changes from the Las Flores Creek coastal lowlands, San Diego County, California. *Madroño*, **45**, 171–182.
- Anderson, M.K., Barbour, M.G. & Whitworth, V. (1998) A world of balance and plenty. *Contested eden. California before the gold rush* (eds R.A. Gutierrez and R.J. Orsi), pp. 12–47. University of California Press, Los Angeles.
- Aschmann, H. (1959) The evolution of a wild landscape and its persistence in southern California. *Association of American Geographers, Annals*, **49** (Suppl. 3), 34–56.
- Baker, W.L. (2002) Indians and fire in the U.S. Rocky Mountains: the wilderness hypothesis renewed. *Fire, native peoples, and the natural landscape* (ed. T.R. Vale), pp. 41–76. Island Press, Covelo, CA.
- Barrett, L.A. (1935) *A record of forest and field fires in California from the days of the early explorers to the creation of the forest reserves*. USDA Forest Service, San Francisco, CA.
- Barrett, S.W. (1981) *Relationship of Indian-caused fires to the ecology of western Montana forest*. MSc Thesis, University of Montana, Missoula, MT.
- Barry, W.J. (1972) *The Central Valley Prairie*. California Department of Parks and Recreation, Sacramento, CA.
- Bauer, H.L. (1930) On the flora of the Tehachapi Mountains, California. *Bulletin of the Southern California Academy of Sciences*, **29**, 96–99.
- Baumhoff, M.A. (1963) *Ecological determinants of aboriginal California populations*. University of California Press, Los Angeles, CA.
- Baumhoff, M.A. (1978) Environmental background. *Handbook of North American Indians, Vol. 8. California* (ed. R.F. Heizer), pp. 16–24. Smithsonian Institution, Washington, DC.
- Baumhoff, M.A. (1981) The carrying capacity of hunter-gathers. *Affluent foragers. Pacific coasts east and west* (eds S. Koyama and D.H. Thomas), pp. 77–87. Senri Ethnological Studies no. 9. National Museum of ethnology, Senri Expo Park, Suita, Osaka, Japan.
- Beals, R.L. & Hester, J.A. Jr (1974a) *California Indians I. Indian land use and occupancy in California*, Vol. I. Garland Publishing Inc., New York.
- Beals, R.L. & Hester, J.A. Jr (1974b) *California Indians I. Indian land use and occupancy in California*, Vol. II. Garland Publishing Inc, New York.
- Beals, R.L. & Hester, J.A. Jr (1974c) *California Indians I. Indian land use and occupancy in California*, Vol. III. Garland Publishing Inc, New York.
- Bean, L.J. & Lawton, H.W. (1973) Some explanations for the rise of cultural complexity in native California with comments on proto-agriculture and agriculture. *Patterns of Indian burning in California: ecology and ethnohistory* (ed. H.T. Lewis), pp. v–xlvi. Ballena Press, Menlo Park, CA.
- Bean, L.J. & Shipek, F.C. (1978) Luiseño. *Handbook of North American Indians, Vol. 8. California* (ed. R.F. Heizer), pp. 550–563. Smithsonian Institution, Washington, DC.
- Bendix, J. (2002) Pre-European fire in California chaparral. *Fire, native peoples, and the natural landscape* (ed. T.R. Vale), pp. 269–293. Island Press, Covelo, CA.
- Bentley, J.R. (1967) *Conversion of chaparral to grassland: techniques used in California*. Agriculture Handbook 328. USDA Forest Service, Washington, DC.
- Biswell, H.H. (1957) *The use of fire in California chaparral for game habitat improvement*, pp. 151–155. Proceedings of the Society of American Foresters, Washington, DC.
- Biswell, H.H. (1961) Manipulation of chamise brush for deer range improvement. *California Fish and Game*, **47**, 125–144.
- Biswell, H.H. & Schultz, A.M. (1958) Effects of vegetation removal on spring flow. *California Fish and Game*, **44**, 211–230.
- Biswell, H.H., Taber, R.D., Hedrick, D.W. & Schultz, A.M. (1952) Management of chamise brushlands for game in the

- north coast range of California. *California Fish and Game*, 38, 453–484.
- Bolton, H.E. (1927) *Fray Juan Crespi, missionary explorer on the Pacific Coast, 1769–1774*. University of California Press, Berkeley, CA.
- Bonnicksen, T.M. (2000) *America's ancient forests. From the Ice Age to the Age of Discovery*. John Wiley & Sons, Inc, New York.
- Bottema, S., Entjes-Nieborg, G. & van Zeist, W. (1990) *Man's role in the shaping of the eastern Mediterranean landscape*. A.A. Balkema, Rotterdam.
- Bouey, P.D. (1987) The intensification of hunter-gather economies in the southern North Coast ranges of California. *Research in Economic Anthropology*, 9, 53–101.
- Boyd, R. (ed.) (1999) *Indians, Fire and the land in the Pacific Northwest*. Oregon State University Press, Corvallis, OR.
- Brown, W.S. & Show, S.B. (1944) *California rural land use and management. A history of the use and occupancy of rural lands in California*. USDA Forest Service, California Region, Berkeley, CA.
- Burcham, L.T. (1960) *The influence of fire on California's pristine vegetation*. University of California, Agricultural Extension Service, Berkeley, CA.
- Burcham, L.T. & Storie, R.E. (1957) Soil-vegetation survey information in range management planning and administration. *Soil Science Society of America, Proceedings*, 21, 108–111.
- Burt, W.H. (1964) *A field guide to the mammals*, 2nd edn. Houghton Mifflin Co., Boston, MA.
- Byrne, R., Edlund, E. & Mensing, S. (1991) Holocene changes in the distribution and abundance of oaks in California. *Proceedings of the Symposium on Oak Woodlands and Hardwood Rangeland Management* (ed. R.B. Standiford), pp. 182–188. USDA Forest Service, General Technical Report PSW-126, Pacific Southwest Forest and Range Experiment Station, Berkeley, CA.
- Callaway, R.M. & Davis, F.W. (1993) Vegetation dynamics, fire, and the physical environment in coastal central California. *Ecology*, 74, 1567–1578.
- CDF (1970–79) *Wildfire activity statistics*. California Department of Forestry and Fire Protection, Sacramento, CA.
- Christensen, N.L. (1989) Landscape history and ecological change. *Journal of Forest History*, 33, 116–125.
- Christenson, L.E. (1990) *The late prehistoric Yuman people of San Diego County, California: their settlement and subsistence system*. PhD Dissertation, Arizona State University, Tempe, CA.
- Clar, C.R. (1959) *California government and forestry from Spanish days until the creation of the Department of Natural Resources in 1927*. State of California: Department of Natural Resources, Division of Forestry, Sacramento, CA.
- Clarke, W.C. (1959) *The vegetation cover of the San Francisco Bay region in the Early Spanish Period*. MA Thesis, University of California, Berkeley, CA.
- Clements, F.E. (1934) The relict method in dynamic ecology. *Journal of Ecology*, 22, 39–68.
- Cohen, M.N. (1981) Pacific Coast foragers: affluent or overcrowded? *Affluent Foragers. Pacific coasts east and west* (eds S. Koyama and D.H. Thomas), pp. 275–295. Senri Ethnological Studies no. 9. National Museum of ethnology, Senri Expo Park, Suita, Osaka, Japan.
- Conroy, C.C. (1928) Thunderstorms in the Los Angeles district. *Monthly Weather Review*, 56, 310.
- Cook, S.F. (1951) The aboriginal population of upper California. *The California Indians. A source book* (eds R.F. Heizer and M.A. Whipple), pp. 66–83. University of California Press, Los Angeles, CA.
- Cook, S.F. (1957) The aboriginal population of Alameda and Contra Costa counties, California. *Anthropological Records*, 16, 131–156.
- Cook, S.F. (1978) Historical demography. *Handbook of North American Indians, Vol. 8. California* (ed. R.F. Heizer), pp. 91–98. Smithsonian Institution, Washington, DC.
- Cooper, W.S. (1922) *The broad-sclerophyll vegetation of California. An ecological study of the chaparral and its related communities*. Carnegie Institution of Washington, Publication no. 319. Washington, DC.
- Cox, G.W. (1986) Mima mounds as an indicator of the presettlement grassland-chaparral boundary in San Diego County, California. *American Midland Naturalist*, 116, 64–77.
- Cronmiller, F.P. & Bartholomew, P.S. (1950) The California mule deer in chaparral forests. *California Fish and Game*, 36, 343–365.
- Crouse, R.P. (1961) *First-year effects of land treatment on dry-season streamflow after a fire in southern California*. Research Note no. 191. USDA Forest Service, Pacific Southwest Forest and Range Experiment Station. Berkeley, California.
- Da Silva, P.G. & Bartolome, J.W. (1984) Interaction between a shrub, *Baccharis pilularis* subsp. *consanguinea* (Asteraceae), and an annual grass, *Bromus mollis* (Poaceae) in coastal California. *Madroño*, 31, 93–101.
- Davis, L. (1988) *On this earth: Hupa land domains, images and ecology on 'deddeh ninnisan'*. PhD Dissertation, University of California, Berkeley, CA.
- Davis, S.D. & Mooney, H.A. (1985) Comparative water relations of adjacent California shrub and grassland communities. *Oecologia*, 66, 522–529.
- Denevan, W.M. (1992) The pristine myth: the landscape of the Americas in 1492. *Annals of the Association of American Geographers*, 82, 369–385.
- Diamond, J. (1992) *The third chimpanzee*. Harper Collins, New York.
- Diamond, J. (1997) *Guns, germs, and steel. The fates of human societies*. W.W. Norton & Company, New York.
- Dodge, J.M. (1975) *Vegetational changes associated with land use and fire history in San Diego County*. PhD Dissertation, University of California, Riverside, CA.
- Erlandson, J.M. (1994) *Early Hunter-Gatherers of the California Coast*. Plenum Press, New York.
- Erlandson, J.M. (1997) The middle Holocene along the California coast. *Archaeology of the California Coast During the Middle Holocene* (eds J.M. Erlandson and M.A. Glassow), pp. 1–10. Institute of Archaeology, University of California, Los Angeles, CA.
- Erlandson, J.M. & Glassow, M.A. (1997) *Archaeology of the California Coast During the Middle Holocene. Perspectives in California Archaeology*, Vol. 4 Institute of Archaeology, Los Angeles, CA.
- Fabritius, S. & Davis, S. (2000) Increased fire frequency promotes vegetation-type conversion in southern California chaparral: a 15-year study. *Mediterranean-type ecosystems*:

- past, present and future*, MEDECOS 2000 Abstracts, p. 18. Stellenbosch University, Stellenbosch, South Africa.
- Fages, P. (1937) *A historical, political, and natural description of California*, by Pedro Fages, soldier of Spain [1775]. (trans. Herbert I. Priestley) University of California Press, Berkeley, CA.
- Fiedel, S.J. (1992) *Prehistory of the Americas*, 2nd edn. Cambridge University Press, Cambridge, UK.
- Forman, R.T.T. & Russell, E.W.B. (1983) Commentary: evaluation of historical data in ecology. *Bulletin of the Ecological Society of America*, **64**, 5–7.
- Freudenberger, D.O., Fish, B.E. & Keeley, J.E. (1987) Distribution and stability of grasslands in the Los Angeles Basin. *Bulletin of the Southern California Academy of Sciences*, **86**, 13–26.
- Gamble, L.H. (1991) *Organization of activities at the historic settlement of Helo': a Chumash political, economic, and religious center*. PhD Dissertation, University of California, Santa Barbara, CA.
- Gibbens, R.P. & Schultz, A.M. (1963) Brush manipulation on a deer winter range. *California Fish and Game*, **49**, 95–118.
- Giessow, J. & Zedler, P. (1997) The effects of fire frequency and firebreaks on the abundance and species richness of exotic plant species in coastal sage scrub. *Proceedings California exotic pest plant council symposium* (eds J. Lovich, J. Randall and M. Kelly), pp. 86–94. California Exotic Pest Plant Council, Sacramento, CA.
- Greenlee, J.M. (1983) *Vegetation, fire history, and fire potential of Big Basin Redwoods State Park, California*. PhD Dissertation, University of California, Santa Cruz, CA.
- Greenlee, J.M. & Langenheim, J.H. (1990) Historic fire regimes and their relation to vegetation patterns in the Monterey Bay area of California. *American Midland Naturalist*, **124**, 239–253.
- Grove, A.T. & Rackham, O. (2001) *The nature of Mediterranean Europe: an ecological history*. Yale University Press, New Haven, CT.
- Haidinger, T.L. & Keeley, J.E. (1993) Role of high fire frequency in destruction of mixed chaparral. *Madroño*, **40**, 141–147.
- Hamilton, J.G. (1997) Changing perceptions of pre-European grasslands in California. *Madroño*, **44**, 311–333.
- Harrington, J.P. (1932) *Tobacco among the Karok Indians of California*. Bureau of American Ethnology Bulletin 94, Smithsonian Institution, Washington, DC.
- Heady, H.F. (1977) Valley grasslands. *Terrestrial vegetation of California* (eds M.G. Barbour and J. Major), pp. 491–514. John Wiley & Sons, New York.
- Hedrick, D.W. (1951) *Studies on the succession and manipulation of chamise brushlands in California*. PhD Dissertation, Texas A & M College, College Station, TX.
- Heizer, R.F. (1978) Trade and trails. *Handbook of North American Indians, Vol. 8. California* (ed. R.F. Heizer), pp. 690–693. Smithsonian Institution, Washington, DC.
- Heizer, R.F. & Treganza, A.E. (1957) Mines and quarries of the Indians of California. *The California Indians: a source book* (eds R.F. Heizer and M.A. Whipple), pp. 290–303. University of California Press, Los Angeles, CA.
- Hendricks, J.H. (1968) Control burning for deer management in California. *Proceedings of the Tall Timbers Fire Ecology Conference*, **8**, 219–233.
- Heusser, L. (1978) Pollen in the Santa Barbara Basin, California: a 12,000-yr record. *Geological Society of America, Bulletin*, **89**, 673–678.
- Hickman, J.C. (ed.) (1993) *The Jepson manual. Higher plants of California*. University of California Press, Los Angeles.
- Hill, H.L. & Arkley, R.J. (1966) *Soils of the Tehachapi area California*. Agricultural Experiment Station, University of California, Berkeley, CA.
- Hill, L.W. & Rice, R.M. (1963) Converting from brush to grass increases water yield in southern California. *Journal of Range Management*, **16**, 300–305.
- Hobbs, E.R. (1983) *Factors controlling the form and location of the boundary between coastal sage scrub and grassland in southern California*. PhD Dissertation, University of California, Los Angeles, CA.
- Hobbs, R.J. & Mooney, H.A. (1986) Community changes following shrub invasion of grassland. *Oecologia*, **70**, 508–513.
- Holland, V.L. & Keil, D.J. (1989) *California vegetation*. El Corral Publications, San Luis Obispo, CA.
- Hoover, R.F. (1970) *The vascular plants of San Luis Obispo County, California*. University of California Press, Berkeley, CA.
- Horne, S.P. (1981) *The inland Chumash: ethnography, ethnohistory, and archeology*. PhD Dissertation, University of California, Santa Barbara, CA.
- Hough, W. (1926) *Fire as an agent in human culture*. Smithsonian Institution, United States National Museum Bulletin 139, Washington, DC.
- Hoyt, W.G. & Troxell, H.C. (1934) Forests and stream flow. *American Society of Civil Engineers, Transactions, Paper No. 1858*, **99**, 1–111.
- Huenneke, L.F. (1989) Distribution and regional patterns of Californian grasslands. *Grassland structure and function: California annual grassland* (eds L.F. Huenneke and H.A. Mooney), pp. 1–12. Kluwer Academic Publishers, Dordrecht, the Netherlands.
- James, S.R. & Graziani, S. (1991) California Indian warfare. *Ethnology of the Alta California Indians. I. Precontact* (eds L.J. Bean and S.V. Vane), pp. 50–109. Garland Publishing Inc., New York.
- Jones, T.L. (1992) Settlement trends along the California coast. *Essays on the prehistory of maritime California* (ed. T.L. Jones), pp. 1–37. Center for Archaeological Research, Davis, CA.
- Jones, T.L. & Kennett, D.J. (1999) Late Holocene sea temperatures along the central California coast. *Quaternary Research*, **51**, 74–82.
- Keeley, J.E. (1982) Distribution of lightning and man-caused wildfires in California. *Proceedings of the symposium on dynamics and management of Mediterranean-type ecosystems* (eds C.E. Conrad and W.C. Oechel), pp. 431–437. USDA Forest Service. General Technical Report PSW-58, Pacific Southwest Forest and Range Experiment Station, Berkeley, CA.
- Keeley, J.E. (1990) The California valley grassland. *Endangered plant communities of southern California* (ed. A.A. Schoenherr), pp. 2–23. Southern California Botanists, Fullerton, CA.
- Keeley, J.E. (1991) Seed germination and life history syndromes in the California chaparral. *Botanical Review*, **57**, 81–116.

- Keeley, J.E. (1992) Demographic structure of California chaparral in the long-term absence of fire. *Journal of Vegetation Science*, **3**, 79–90.
- Keeley, J.E. (1993) Assessing suitable sites for grassland restoration. *Interface between ecology and land development in California* (ed. J.E. Keeley), pp. 277–281. Southern California Academy of Sciences, Los Angeles, CA.
- Keeley, J.E. (1998) Coupling demography, physiology and evolution in chaparral shrubs. *Landscape diversity and biodiversity in Mediterranean-type ecosystems* (eds P.W. Rundel, G. Montenegro and F.M. Jaksic), pp. 257–264. Springer, New York.
- Keeley, J.E. (2000) Chaparral. *North American terrestrial vegetation* (eds M.G. Barbour and W.D. Billings), pp. 203–253. Cambridge University Press, Cambridge, UK.
- Keeley, J.E. & Fotheringham, C.J. (1998) Smoke-induced seed germination in California chaparral. *Ecology*, **79**, 2320–2336.
- Keeley, J.E. & Fotheringham, C.J. (2000) Role of fire in regeneration from seed. *Seeds. The ecology of regeneration in plant communities*, 2nd edn (ed. M. Fenner), pp. 311–330. CABI Publishing, Oxon, UK.
- Keeley, J.E. & Fotheringham, C.J. (2001a) The historic fire regime in southern California shrublands. *Conservation Biology*, **15**, 1536–1548.
- Keeley, J.E. & Fotheringham, C.J. (2001b) History and management of crown fire ecosystems: a summary and response. *Conservation Biology*, **15**, 1561–1567.
- Keeley, J.E. & Hays, R.L. (1976) Differential Seed Predation on Two Species of *Arctostaphylos* (Ericaceae). *Oecologia*, **24**, 71–81.
- Keeley, J.E. & Keeley, S.C. (1988) Temporal and spatial variation in fruit production by California chaparral shrubs. *Time scales and water stress. Proceedings of the 5th International Conference on Mediterranean Ecosystems (MEDECOS V)* (eds F. di Castri, C. Floret, S. Rambal and J. Roy), pp. 457–463. International Union of Biological Sciences, Paris.
- Keeley, J.E., Fotheringham, C.J. & Morais, M. (1999) Reexamining fire suppression impacts on brushland fire regimes. *Science*, **284**, 1829–1832.
- Keeley, L.H. (1996) *War before civilization*. Oxford University Press, Oxford, UK.
- King, C. (1975) The names and locations of historic Chumash villages. *Journal of California Anthropology*, **2**, 171–179.
- Knowles, C. (1953) *Vegetation burning by California Indians as shown by early records*. Forestry Library, Pamphlet 16, Fire, Vol. 28, University of California, Berkeley.
- Koenig, W.D., Mumme, R.L., Carmen, W.J. & Stanback, M.T. (1994) Acorn production by oaks in central coastal California: variation within and among years. *Ecology*, **75**, 99–109.
- Komarek, E.V. & S.R. (1967) The nature of lightning fires. *Tall Timbers Fire Ecology Conference, Proceedings*, **7**, 5–41.
- Krech, S. III (1999) *The ecological Indian. Myth and history*. W.W. Norton & Company, New York.
- Kroeber, A.L. (1925) *Handbook of the Indians of California*. Government Printing Office, Washington, DC.
- Kroeber, A.L. (1962) The nature of land-holding groups in aboriginal California. *Reports of the University of California Archaeological Survey*, **56**, 19–58.
- Kuchler, A.W. (1977) Natural vegetation of California [map]. *Terrestrial vegetation of California* (eds M.G. Barbour and J. Major), pp. 909–915. John Wiley & Sons, Interscience, New York.
- Laland, K.N., Odling-Smee, J. & Feldman, M.W. (2001) Cultural niche construction and human evolution. *Journal of Evolutionary Biology*, **14**, 22–33.
- Leiberg, J.B. (1899) San Gabriel Forest Reserve. *US Geological Survey, Annual Report*, **19**, 367–371.
- Leiberg, J.B. (1900) San Gabriel Forest Reserve. *US Geological Survey, Annual Report*, **20**, 411–428.
- Lepart, J. & Debussche, M. (1992) Human impact on landscape patterning: Mediterranean examples. *Landscape boundaries. Consequences for biotic diversity and ecological flows* (eds A.J. Hansen and F. diCastri), pp. 76–106. Springer-Verlag, New York.
- Levy, R. (1978) Costanoan. *Handbook of North American Indians, Vol. 8. California* (ed. R.F. Heizer), pp. 485–499. Smithsonian Institution, Washington, DC.
- Lewis, H.T. (1973) *Patterns of Indian burning in California: Ecology and ethnohistory*. Ballena Press, Ramona, CA.
- Longhurst, W.M., Leopold, A.S. & Dasmann, R.F. (1952) *A survey of California deer herds, their ranges, and management problems*. Game Bulletin no. 6. California Department of Fish and Game, Sacramento, California.
- Luomala, K. (1978) Tipai-Ipai. *Handbook of North American Indians, Vol. 8. California* (ed. R.F. Heizer), pp. 592–608. Smithsonian Institution, Washington, DC.
- Main, W.A. & Haines, D.R. (1976) Human-caused vs. lightning-caused fires: a geographic and reporting problem. *Fire Management Notes*, **37**(4), 5–6.
- Malanson, G.P. & O'Leary, J.F. (1995) The coastal sage scrub – chaparral boundary and response to global climatic change. *Global climate change in Mediterranean-type ecosystems* (eds J.M. Moreno and W.C. Oechel), pp. 203–224. Springer-Verlag, Berlin.
- Mayfield, D.W. (1978) *Ecology of the pre-Spanish San Francisco Bay area*. MA Thesis, San Francisco State University, San Francisco, CA.
- McBride, J.R. (1974) Plant succession in the Berkeley Hills, California. *Madroño*, **22**, 317–380.
- McBride, J.R. & Heady, H.F. (1968) Invasion of grassland by *Baccharis pilularis* DC. *Journal of Range Management*, **21**, 106–108.
- McCann, J.M. (1999) Before 1492. The making of the pre-Columbian landscape. Part II: The vegetation, and implications for restoration for 2000 and beyond. *Ecological Restoration*, **17**, 107–119.
- McCawley, W. (1996) *The first angelinos*. Ballena Press, Novato, CA.
- McCorkle, T. (1978) Intergroup conflict. *Handbook of North American Indians, Vol. 8. California* (ed. R.F. Heizer), pp. 694–700. Smithsonian Institution, Washington, DC.
- Mensing, S.A. (1998) 560 years of vegetation change in the region of Santa Barbara, California. *Madroño*, **45**, 1–11.
- Mensing, S.A., Michaelsen, J. & Byrne, R. (1999) A 560-year record of Santa Ana fires reconstructed from charcoal deposited in the Santa Barbara Basin, California. *Quaternary Research*, **51**, 295–305.

- Minnich, R.A. (1987) Fire behavior in southern California chaparral before fire control: the Mount Wilson burns at the turn of the century. *Annals of the Association of American Geographers*, **77**, 599–618.
- Minnich, R.A. & Dezzani, R.J. (1998) Historical decline of coastal sage scrub in the Riverside-Perris Plain, California. *Western Birds*, **29**, 366–391.
- Minnich, R.A., Vizcaino, E.F., Sosa-Ramirez, J. & Chou, Y. (1993) Lightning detection rates and wildland fire in the mountains of northern Baja California, Mexico. *Atmosfera*, **6**, 235–253.
- Moraga, J.J. (1930) Moraga's account of the founding of San Francisco [1776]. *Anza's California expeditions, Vol. III. The San Francisco Colony* (trans. H.E. Bolton), pp. 407–420. University of California Press, Los Angeles, CA.
- Naveh, Z. & Kutiel, P. (1986) Changes in the Mediterranean vegetation of Israel in response to human habitation and land use. *The Earth in transition – patterns and processes of biotic impoverishment* (ed. G.M. Woodwell), pp. 257–299. Cambridge University Press, New York.
- Oberbauer, A.T. (1978) *Distribution dynamics of San Diego county grasslands*. MSc Thesis, San Diego State University, San Diego, CA.
- Pignatti, S. (1983) Human impact on the vegetation of the Mediterranean basin. *Man's impact on vegetation* (eds W. Holzner, M.J.A. Werger and I. Kusima), pp. 151–161. Dr W. Junk, The Hague, the Netherlands.
- Pilling, A.R. (1978) Yurok. *Handbook of North American Indians, Vol. 8 California* (ed. R.F. Heizer), pp. 137–154. Smithsonian Institution, Washington, DC.
- Pyne, S.J. (1982) *Fire in America. A cultural history of Wildland and rural fire*. Princeton University Press, Princeton, NJ.
- Redman, C.L. (1999) *Human impact on ancient environments*. University of Arizona Press, Tucson, AZ.
- Roper, C.K. & Graber, D.M. (2001) *Competition and niche overlap between Native Americans and grizzly bears on the western slope of the Sierra Nevada*. Abstract of the Society for American Archaeology 66 Annual Meeting, New Orleans, LA.
- Rowe, P.B. (1963) Streamflow increases after removing brush, grass, and grass-forb vegetation. *Journal of Forestry*, **59**, 365–370.
- Russell, E.W.B. (1983) Pollen analysis of past vegetation at Point Reyes National Seashore, California. *Madroño*, **30**, 1–11.
- Russell, W.H. & McBride, J.R. (2002) Vegetation change and fire Hazard in the San Francisco Bay area open spaces. *Proceedings of the California's 2001 Wildfire Conference – 10 years after the 1991 East Bay Hills fire*. University of California, Davis, CA.
- Salwasser, H. (1976) Implications of brushland management for deer. *A New Look at California's Brushland Resource*, pp. 21–32. Institute of Ecology, University of California, Davis, CA.
- Sampson, A.W. (1944) *Plant succession and burned chaparral lands in Northern California*. University of California, Berkeley, Agricultural Experiment Station, Bulletin 685.
- Schiffman, P.M. (2000) Mammal burrowing, erratic rainfall and the annual lifestyle in the California prairie: is it time for a paradigm shift? *Second interface between ecology and land development in California* (eds J.E. Keeley, M.E. Keeley and C.J. Fotheringham), pp. 153–160. US Geological Survey, Open-File Report 00-62, Sacramento, CA.
- Schroeder, M.J. et al. (1964) *Synoptic weather types associated with critical fire weather*. US Department of Commerce, National Bureau of Standards, Institute for Applied Technology, AD 449-630, Washington, DC.
- Sharsmith, H.K. (1945) Flora of the Mount Hamilton range of California (a taxonomic study and floristic analysis of the vascular plants). *American Midland Naturalist*, **34**, 289–367.
- Shipek, F.C. (1977) *A strategy for change: the Luiseño of southern California*. PhD Dissertation, University of Hawaii, Oahu, Hawaii.
- Shipek, F.C. (1981) A Native American adaptation to drought: the Kumeyaay as seen in the San Diego Mission records 1770–1798. *Ethnohistory*, **28**, 295–312.
- Shipek, F. (1993) Kumeyaay plant husbandry: fire, water, and erosion management systems. *Before the wilderness. Environmental management by Native Californians* (eds T.C. Blackburn and K. Anderson), pp. 379–388. Ballena Press, Menlo Park, CA.
- Shipley, W.F. (1978) Native languages of California. *Handbook of North American Indians, Vol. 8 California* (ed. R.F. Heizer), pp. 80–90. Smithsonian Institution, Washington, DC.
- Sibley, D.A. (2000) *The Sibley guide to birds*. Alfred A. Knopf, New York.
- Simpson, L.B. (1938) *California in 1792. The expedition of Jose Longinos Martinez*. Henry E. Huntington Library and Art Gallery, San Marino, CA.
- Sparkman, P.S. (1908) The culture of the Luiseño Indians. *University of California Publications in American Archaeology and Ethnology*, **8**, 147–234.
- Sterling, E.A. (1904) *Fire notes on the coast ranges of Monterey County, California*. Bureau of Forestry, Sacramento, CA.
- Stohlgren, T.J. (1993) Evaluating human effects on vegetation: an example from the Sierran foothills. *Proceedings of the Fourth Conference on Research in California's National Parks* (eds J.S.D. Veirs, T.J. Stohlgren and C. Schonewald-Cox), pp. 110–131. Transactions and Proceedings Series 9, United States Department of the Interior, National Park Service, Washington, DC.
- Storer, T.I. & Tevis, J. (1955) *California grizzly*. University of California Press, Los Angeles, CA.
- Taber, R.D. (1956) Deer nutrition and population dynamics in the North Coast Range of California. *North American Wildlife Conference Transactions*, **21**, 159–172.
- Taber, R.D. & Dasmann, R.F. (1958) *The black-tailed deer of the chaparral*. California Department of Fish and Game, Sacramento, CA.
- Timbrook, J. (1984) Chumash ethnobotany: a preliminary report. *Journal of Ethnobiology*, **4**, 141–169.
- Timbrook, J. (1986) Chia and the Chumash: a reconsideration of sage seed by in southern California. *Journal of California and Great Basin Anthropology*, **8**, 50–64.
- Timbrook, J., Johnson, J.R. & Earle, D.D. (1982) Vegetation burning by the Chumash. *Journal of California and Great Basin Anthropology*, **4**, 163–186.

- Vale, T.R. (1998) The myth of the humanized landscape: an example from Yosemite National Park. *Natural Areas Journal*, **18**, 231–236.
- Vale, T.R. (2000) Pre-Columbian North America: Pristine or humanized – or both? *Ecological Restoration*, **18**, 2–3.
- Vankat, J.L. (1985) General patterns of lightning ignitions in Sequoia National Park, California. *Proceedings – symposium and workshop on wilderness fire* (eds J.E. Lotan, B.M. Kilgore, W.C. Fischer and R.W. Mutch), pp. 408–411. General Technical Report INT-182. USDA Forest Service, Intermountain Forest and Range Experiment Station, Ogden Utah.
- Veihmeyer, F.J. (1953) Use of water by native vegetation versus grasses and forbs on watersheds. *Transactions, American Geophysical Union*, **34**, 201–212.
- Vernet, J.-L. (1990) Man and vegetation in the Mediterranean area during the last 20,000 years. *Biology invasions in Europe and the Mediterranean basin* (eds F. diCasti, A.J. Hansen and M. Debussche), pp. 161–168. Kluwer Academic Publishers, Dordrecht, the Netherlands.
- van Wagendonk, J.W. (1994) Spatial patterns of lightning strikes and fires in Yosemite National Park. *Twelfth Conference on Fire and Forest Meteorology*, pp. 223–231. American Meteorology Society, Boston, MA.
- Wells, P.V. (1962) Vegetation in relation to geological substratum and fire in the San Luis Obispo quadrangle, California. *Ecological Monographs*, **32**, 79–103.
- Wells, M.L. & McKinsey, D.E. (1995) Lightning strikes and natural fire regimes in San Diego County, California. *The Biswell symposium: fire issues and solutions in Urban interface and wildland ecosystems* (eds D.R. Weise and R.E. Martin), pp. 193–194. General Technical Report, Pacific Southwest Research Station, PSW-GTR-158. USDA Forest Service, Berkeley, California.
- Wester, L.L. (1981) Composition of native grasslands in the San Joaquin Valley, California. *Madroño*, **28**, 231–241.
- White, R.C. (1963) *Luiseno Social Organization*. University of California Publications in American Archaeology and Ethnology, **48**, 91–194.
- Wickstrom, C.K.R. (1987) *Issues concerning Native American use of fire: a literature review*. Yosemite Research Center, Yosemite National Park, CA, Publications in Anthropology no. 6.
- Zedler, P.H., Gautier, C.R. & McMaster, G.S. (1983) Vegetation change in response to extreme events: the effect of a short interval between fires in California chaparral and coastal scrub. *Ecology*, **64**, 809–818.

BIOSKETCH

Jon E. Keeley is leader of the US Geological Survey research station at Sequoia National Park, in California, and adjunct professor of Organismic Biology, Ecology and Evolution at the University of California, Los Angeles. He has published on the fire ecology of California chaparral and coastal sage scrub vegetation over a period of 30 years and is author of the chaparral chapter in the *Terrestrial Vegetation of North America* and the upcoming edition of *California Terrestrial Vegetation*. Other research interests include ecophysiology of smoke-stimulated seed germination and photosynthetic pathways of aquatic plants. Dr Keeley is a former professor of biology for 20 years, Fellow of the Southern California Academy of Sciences, Guggenheim Fellow, and Honorary Lifetime member of the California Botanical Society.